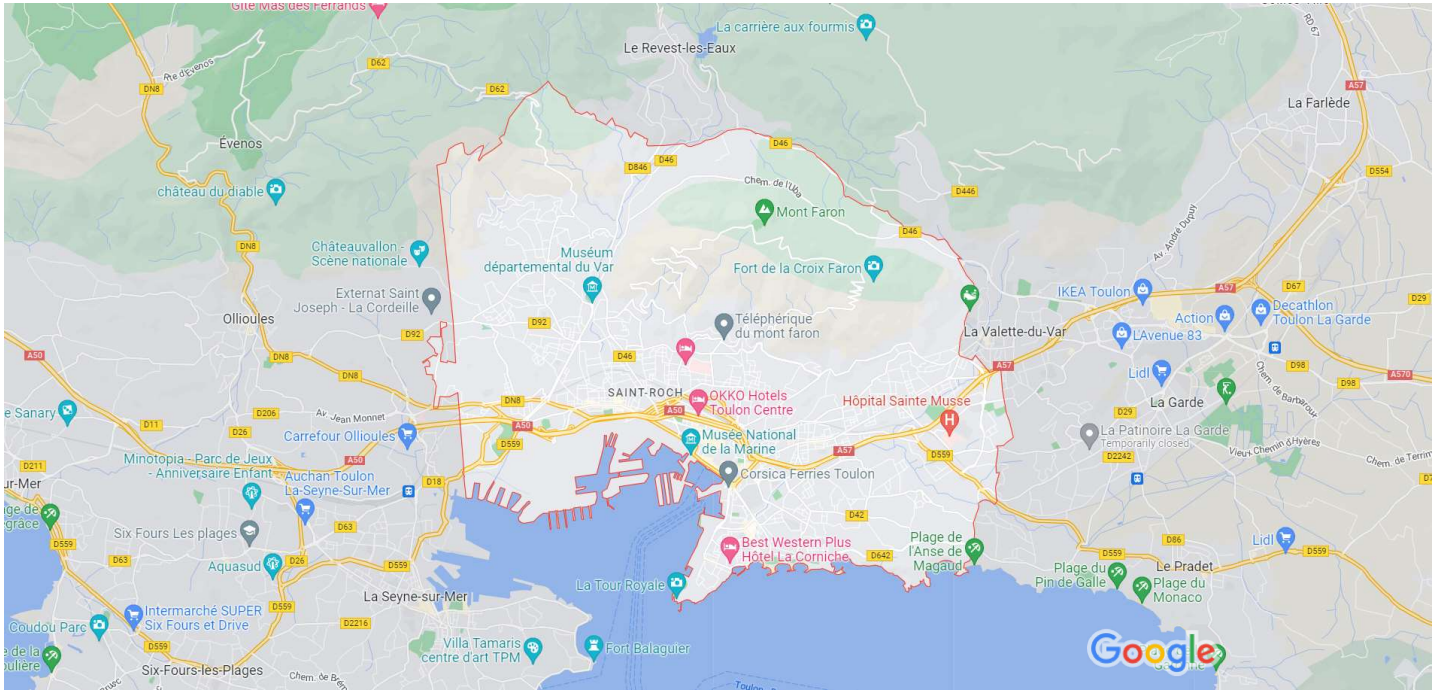


Google Maps Toulon



Map data ©2022 Google 1 mi



Toulon

France


 Clear · 78°F
 9:42 PM



Directions



Save



Nearby



Send to phone



Share

Quick facts

Toulon is a port city on southern France's Mediterranean coast, lined with sandy beaches and shingle coves. It's a

significant naval base and the harbor is home to submarines and warships, as well as fishing boats and ferries. The grand Musée National de la Marine in the Port of Toulon exhibits maritime artifacts. Rugged limestone mountains form a backdrop to the city, and a cable car shuttles visitors up Mont Faron.


Hotels

About pricing



OKKO Hotels Toulon...

4.7
4 stars



ibis Styles Toulon ...

4.0
3 stars




L' Eaute

4.2
4 stars

[View more hotels](#)

Photos



Photos